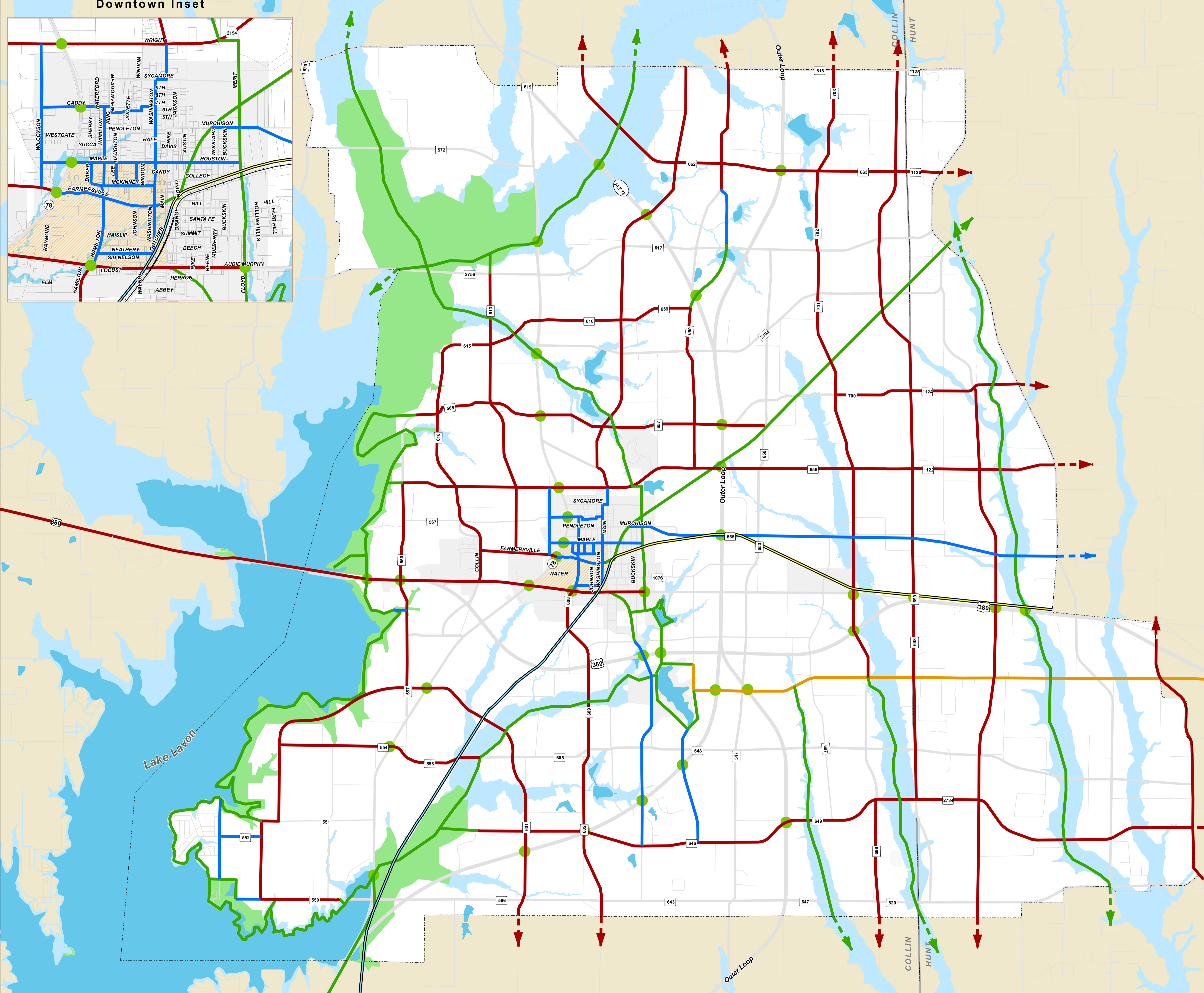
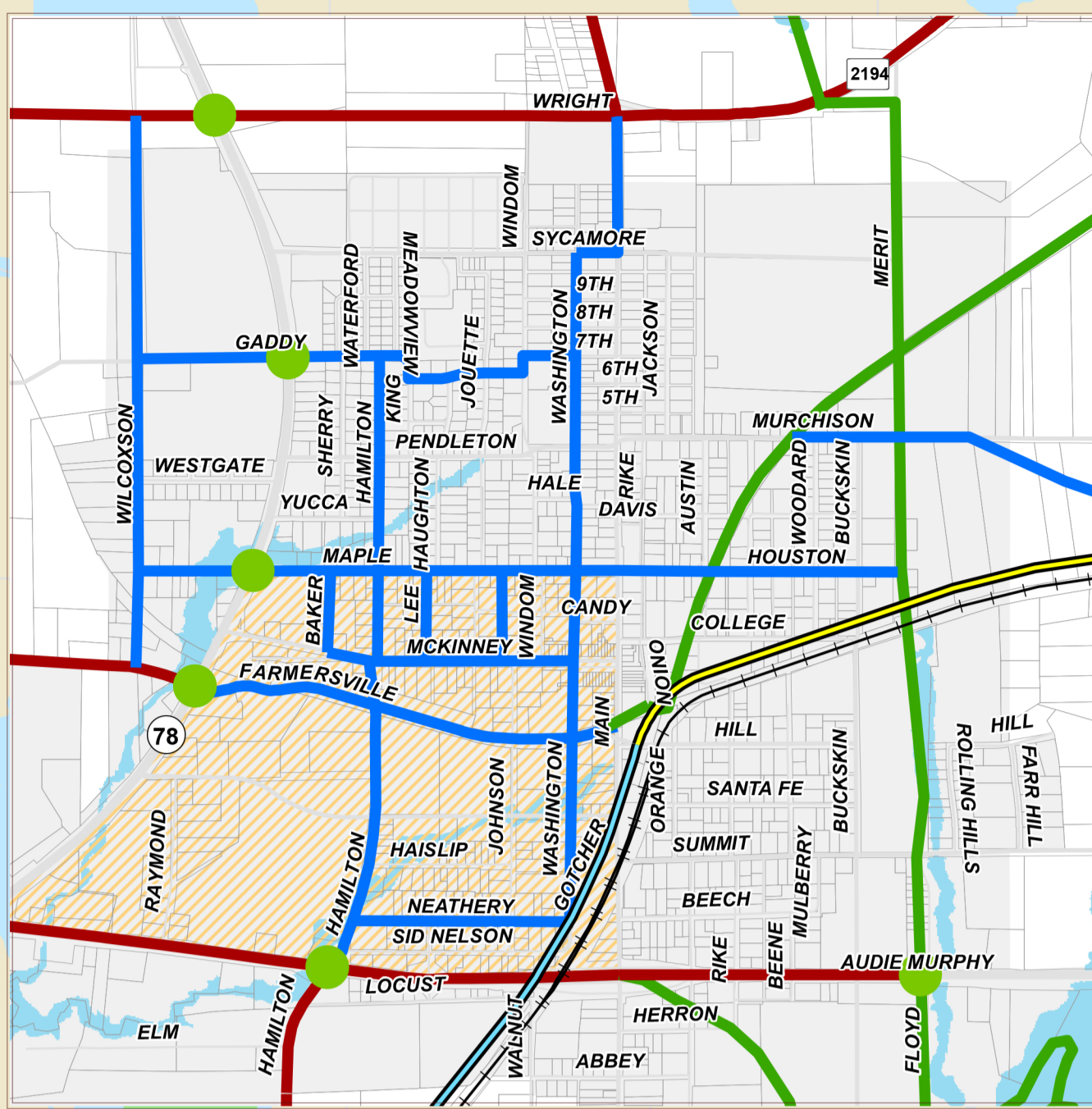


**Downtown Inset**



**Farmersville**  
 DISCOVER A TEXAS TREASURE®  
**2020 Bicycle and Trails Plan**

**Bicycle-Pedestrian Facilities**

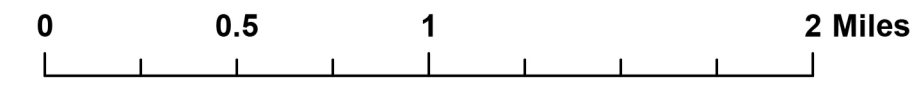
- Trail
- Shared-Use Path
- Bikeway
- Equestrian Trail
- Bike-Ped Crossing

**Thoroughfare Classifications**

- Highway/Hwy 78 Alternative Alignment
- Principal/Arterial
- Collector/Downtown Street Context

**Future Commuter Rail Extension**

- Railroad
- Town Center
- Parks
- Floodplain
- Parcels
- Eventual City Limit
- Existing City Limit



Sources: Collin County, NCTCOG, FEMA  
 Date Prepared: February 2021